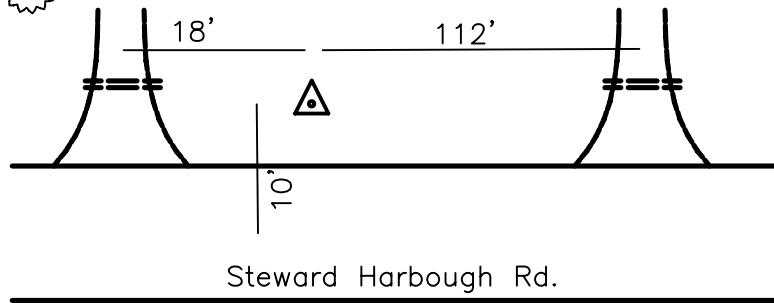







CLERMONT COUNTY ENGINEER CONTROL STATION DATA SHEET

Approximate Location: STERLING TOWNSHIP



AZIMUTH: N.82°39'41"W. TO STATION 420